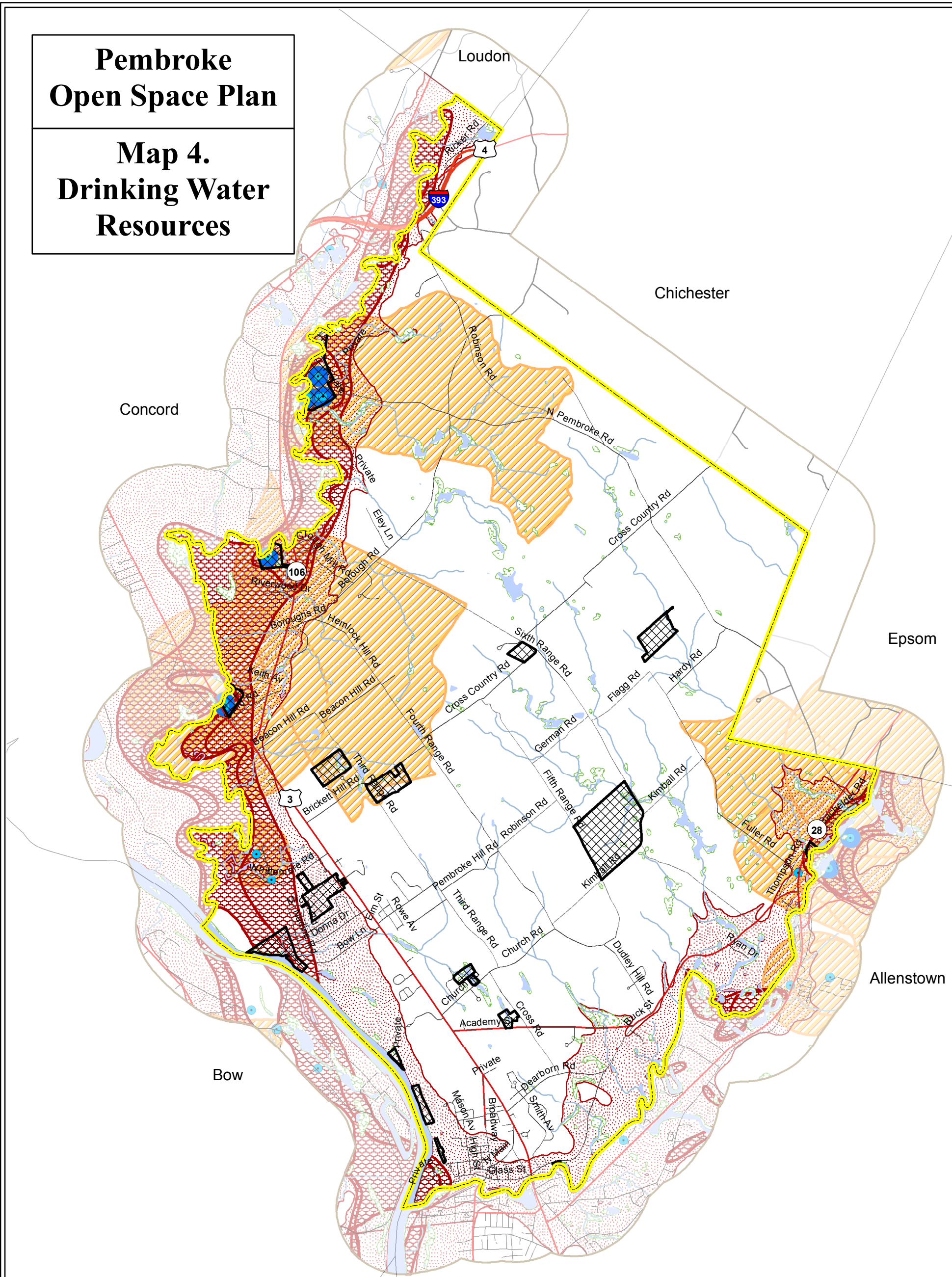















Pembroke Open Space Plan

Map 4. Drinking Water Resources



Legend

-  Pembroke Town Boundary
- Roads**
-  Interstates
-  Class I, II, IV State Highways
-  Class V Town Maintained Roads
-  Class VI Unmaintained Roads
-  Other (private roads, trails, etc.)
-  Wetlands
-  Lands Under Conservation
-  Active Public Water Supply Sources
-  Protective Sanitary Radius for Water Supply
- Stratified Drift Aquifers**
- Minimum Transmissivity**
-  Low Transmissivity (< 1000 ft. sq./day)
-  High Transmissivity (>= 1000 ft. sq./day)
-  Wellhead Protection Areas

Source Data: 1:24,000 source scale data from NH GRANIT, NH Department of Transportation, and CNHRPC. This map was created in July 2010 by CNHRPC for the Town of Pembroke. It is intended for planning purposes only, not for site specific or regulatory determinations. Corrections should be directed to CNHRPC.



0 0.3 0.6 1.2
Mile



Central New Hampshire
Regional Planning Commission
28 Commercial Street
Concord, NH 03301
603.226.6020
www.cnhrpc.org

